

East Grinstead Community Bonfire Saturday 21st October 2023

LOCAL GOVERNMENT ACT 1972, SECTION 180
TOWN POLICE CLAUSES ACT 1847, SECTION 21

MID SUSSEX DISTRICT COUNCIL (TEMPORARY PROHIBITION OF TRAFFIC ORDER) 2023

NOTICE IS HEREBY GIVEN that the Mid Sussex District Council, in pursuance of their powers under the above Acts have ordered and directed that as:

De La Warr Road junction of Church Lane, Chequer Road, , Cantelupe Road (both ends)

Christopher Road, King Street, Little King Street, London Road, Queens Road junction of Dallaway Gardens, West Street at mini roundabout with Ship Street, High Street, Lewes Road B2110 from A22 to junction with A264, Old Road, Sandy Lane, Estcots Drive junction of East Court Entrance

will be thronged and liable to be obstructed, that the aforesaid streets, and parts of streets, will be closed to vehicular traffic (including pedal cycles and horses) between the hours of **17.45hrs & 21.15hrs Saturday 21st October 2023** or such lesser period as may be required for the **Bonfire Parade** to take place.

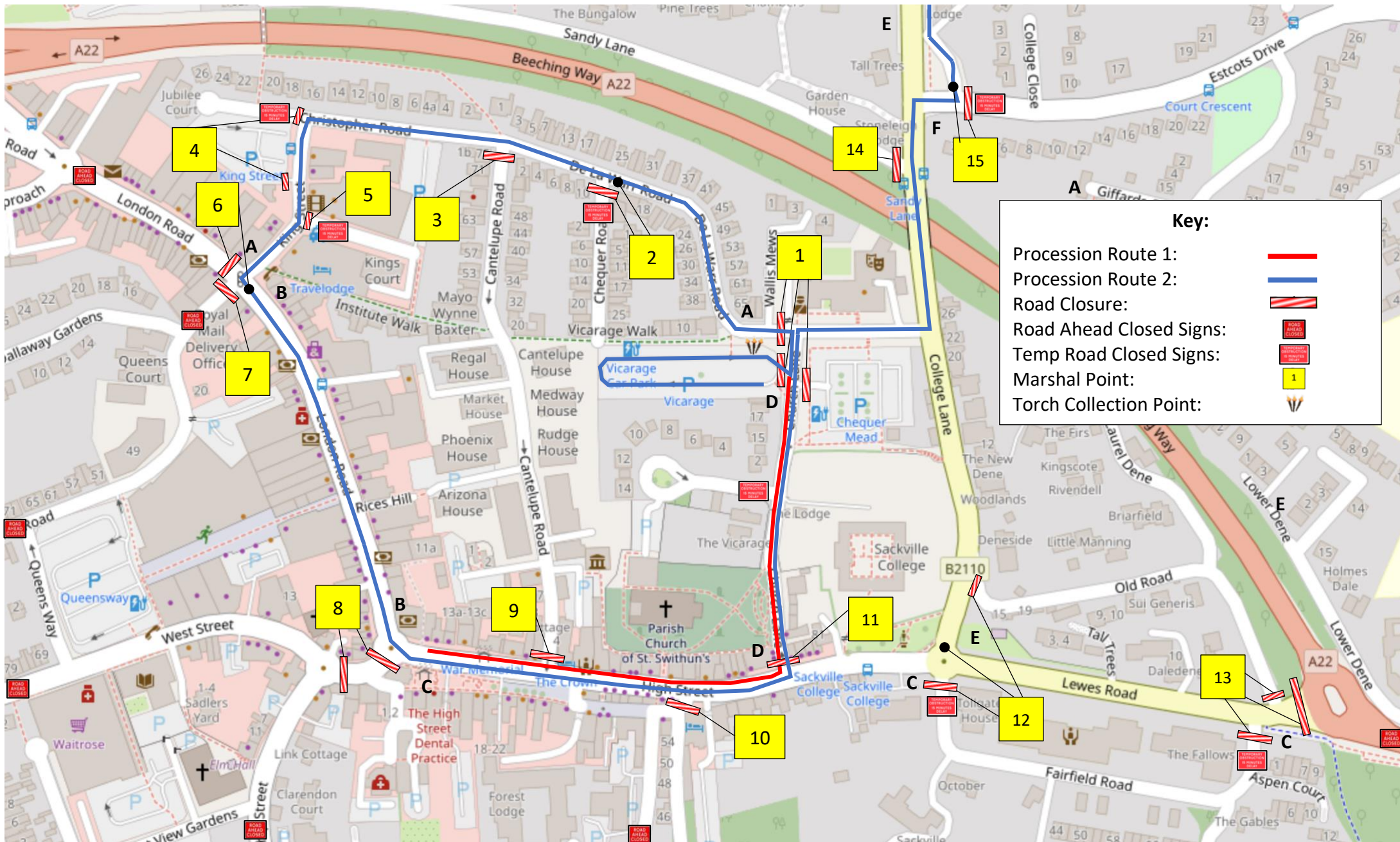
PROVIDED THAT this temporary closure is subject to any direction, which may be given by a police constable in uniform.

Wilful breach of this Order renders offenders liable to a penalty not exceeding Twenty Pounds.

Date:.....

.....
Solicitor












Key:

- Procession Route 1: —
- Procession Route 2: —
- Road Closure: / / / / /
- Road Ahead Closed Signs: ROAD AHEAD CLOSED
- Temp Road Closed Signs: ROAD AHEAD CLOSED
- Marshal Point: 1
- Torch Collection Point: ⦿



Key:

- Procession Route 1: 
- Procession Route 2: 
- Road Closure: 
- Road Ahead Closed Signs: 
- Temp Road Closed Signs: 
- Marshal Point: 
- Torch Collection Point: 



Road Closure List

No.	Road Closure/s Location	Allocated Too
1	De La Warr Road (Junction of Church Lane)	
2	Chequer Road (Junction of De La Warr Road)	
3	Cantelupe Road (Junction of De La Warr Road/ Christopher Road).	
4	King Street (Junction of Christopher Road & King Street Car Park).	
5	King Street (Junction of Little Kings Street).	
6	London Road (Railway Pub roundabout OR Post Sorting Office Crossroads).	
7	Queens Road at entrance from Dallaway Gardens.	
8	West Street (Roundabout of Ship Street OR Roundabout of London Road/ High Street).	
9	Cantelupe Road (Junction of High Street).	
10	High Street (Middle Row leading to Portland Road & Hermitage Road).	
11	High Street (Sackville College Roundabout)	
12	College Lane (Junction of De La Warr Road)	
13	Sandy Lane (Junction of College Road)	
14	Estcots Drive (Junction of East Court Entrance)	
15	College Lane/ Blackwell Hollow (Junction to Cranston Road)	
16	East Court Entrance - Holtye Road (Barrier after football club road entrance).	
17		